

















# A REGULATING PLAN - DETAIL

 T-3 Zone	 SD-WH	 SD-CC.1	 Historic District Boundary
 T-4 Zone	 SD	 SD-CC.2	
 T-5.1 Zone	 MUNICIPAL	 SD-CC.3	
 T-5.2 Zone	 OPEN	 SD-CC.4	
 T-6 Zone		 SD-CC.5	
		 SD-CC.6	

## PROPOSED - AMENDED BOUNDARIES

