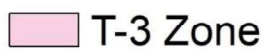


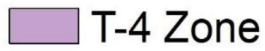

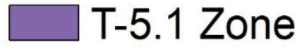

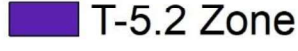

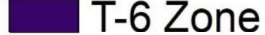


- | | | | | | |
|---|------------|---|-----------|---|----------------------------|
|  | T-3 Zone |  | SD-WH |  | Historic District Boundary |
|  | T-4 Zone |  | SD | | |
|  | T-5.1 Zone |  | MUNICIPAL | | |
|  | T-5.2 Zone |  | OPEN | | |
|  | T-6 Zone | | | | |